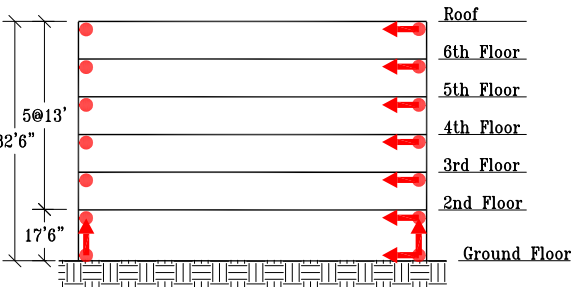
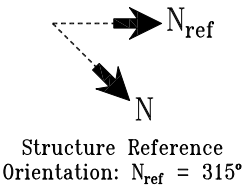
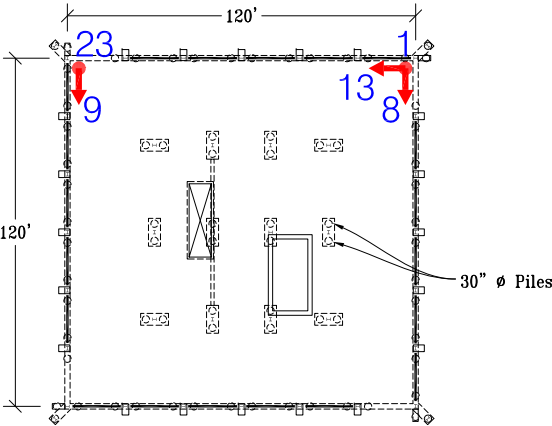


Burbank - 6-story Commercial Bldg
CSMIP Station No. 24370

SENSOR LOCATIONS

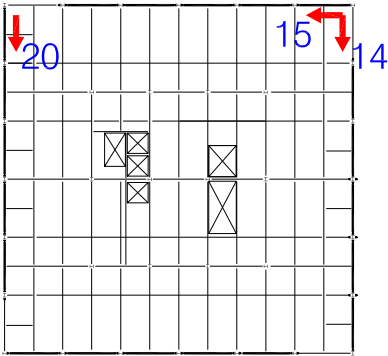


S/N Elevation

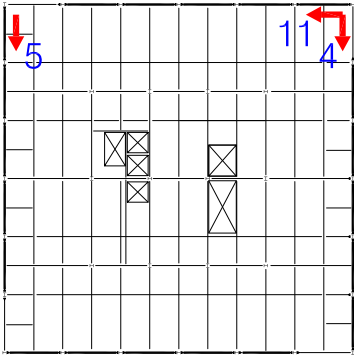


Ground Floor Plan

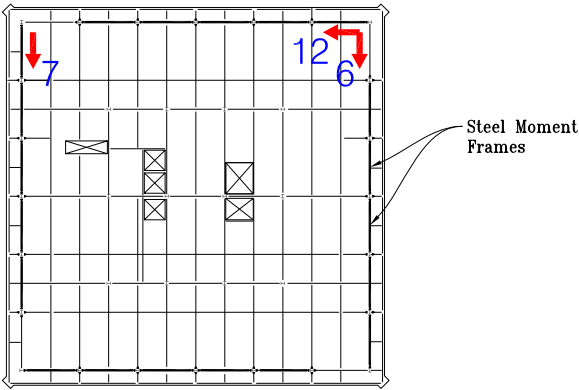
Note: Sensors 14 - 23 Were Added
During 2025 Reinstrumentation.



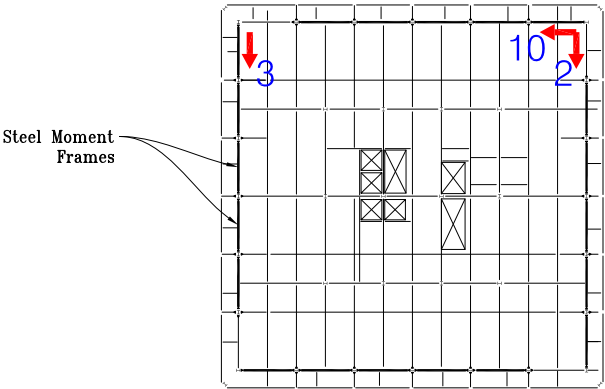
4th Floor Plan



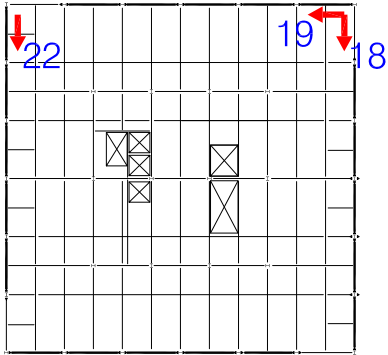
3rd Floor Plan



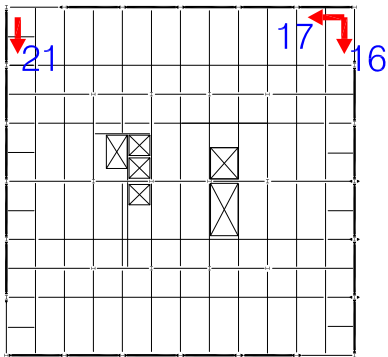
2nd Floor Plan



Roof Plan



6th Floor Plan



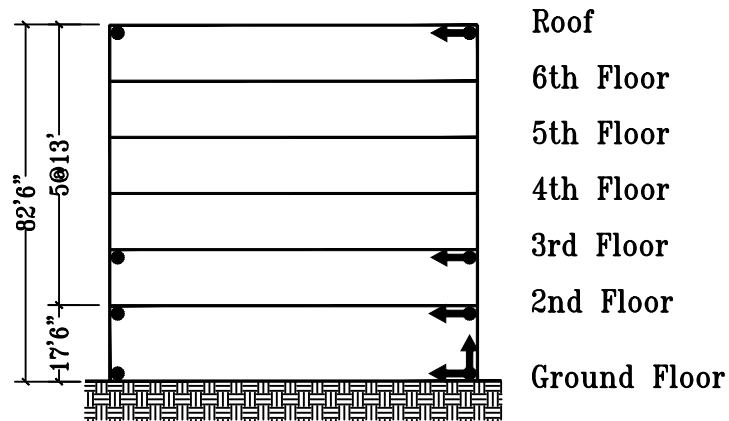
5th Floor Plan

Reinstrumented: 03/05/2025
Diagram: 04/07/2025 Rev.

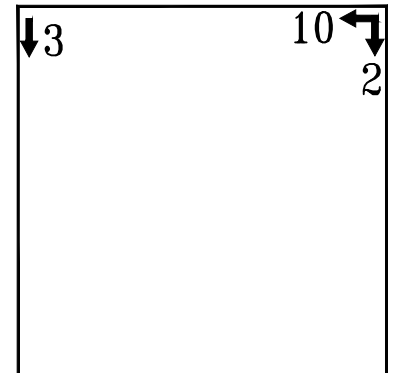
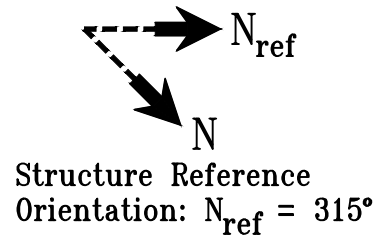
Burbank - 6-story Commercial Bldg

(CSMIP Station No. 24370)

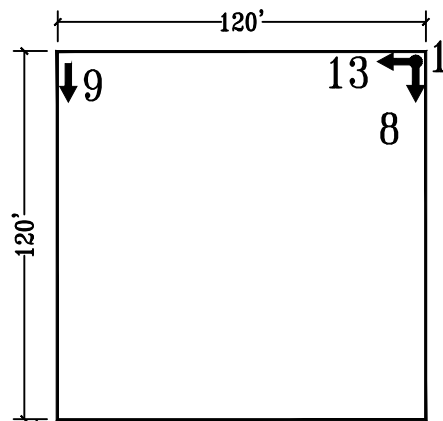
SENSOR LOCATIONS



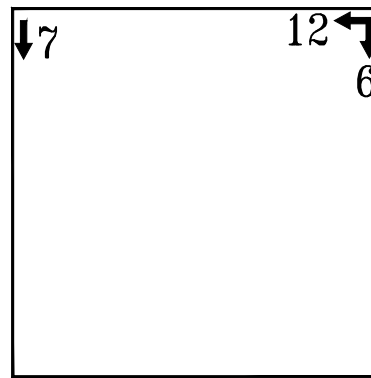
S/N Elevation




Roof Plan



Ground Floor Plan



2nd Floor Plan



3rd Floor Plan