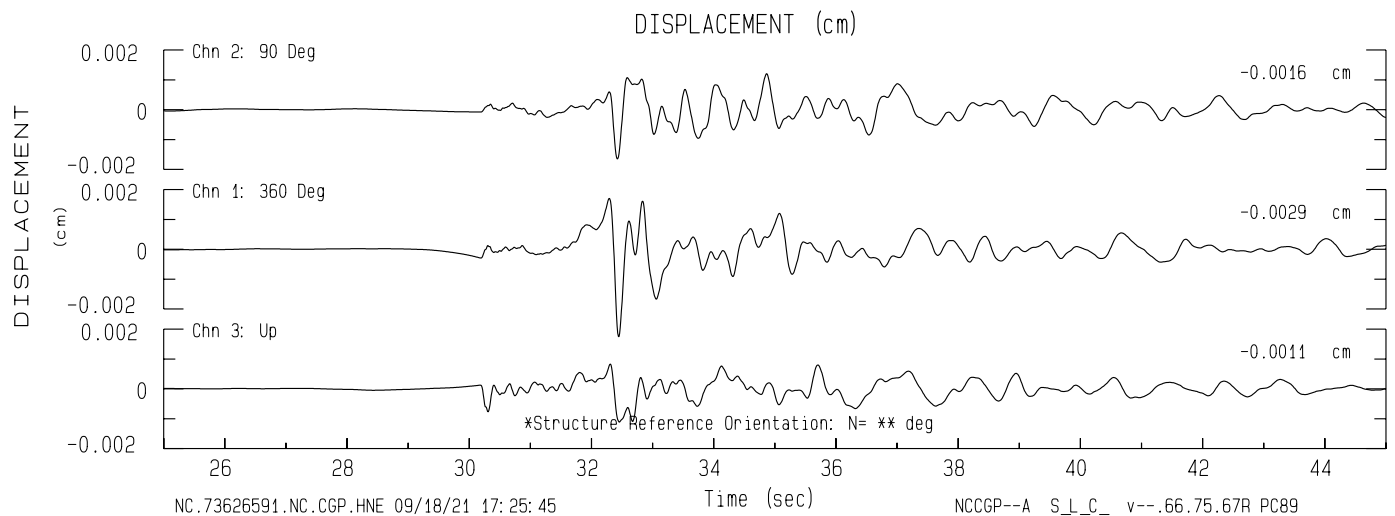
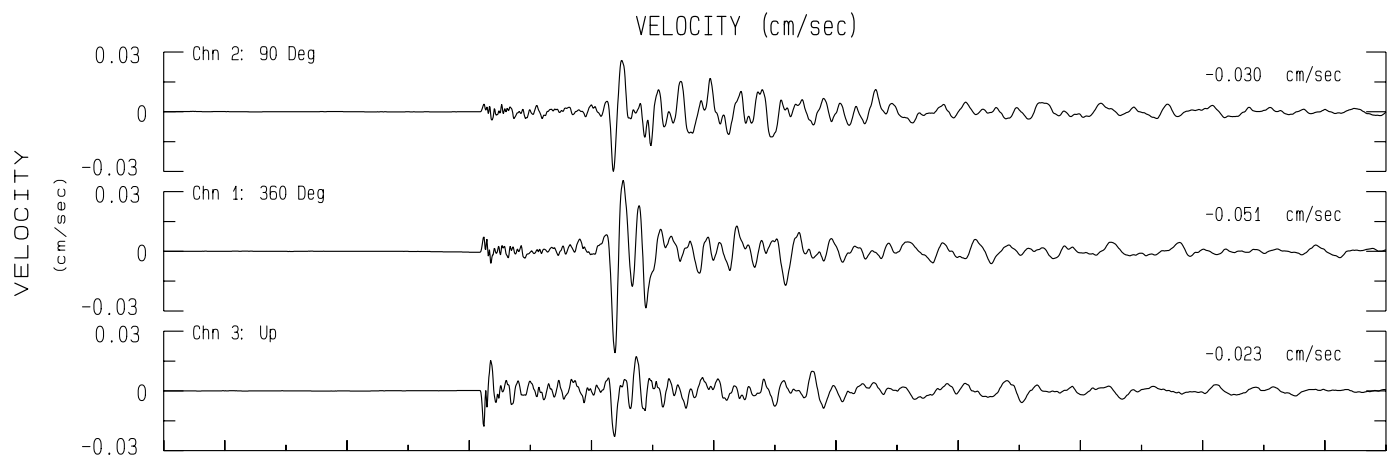
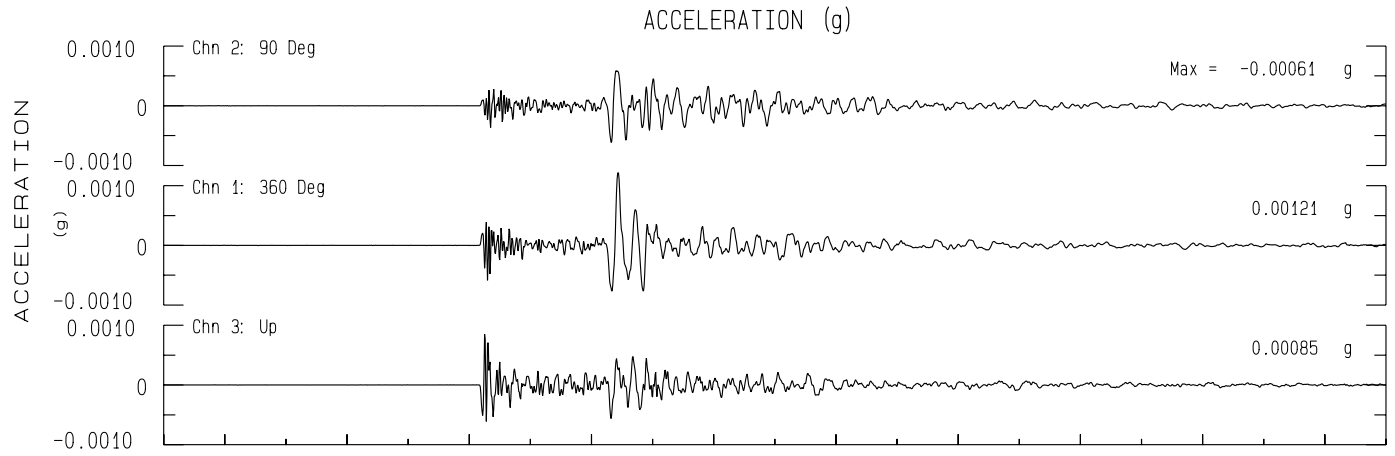


Garin Park (surface) NCSN Sta CGP
Rcrd of Sat Sep 18, 2021 17:08:47.1 PDT (GPS)
Frequency Band Processed: 3.3 secs to 40.0 Hz
CISN/CSMIP Preliminary Strong Motion Processing - Subject to Revision



Garin Park (surface) Sta NC.73
 Rcrd of Sat Sep 18, 2021 17:08:47.1 PDT
 Frequency Band Processed: 3.3 secs to 40.0 Hz
 Automated Strong Motion Processing - Preliminary and Subject to Revision

